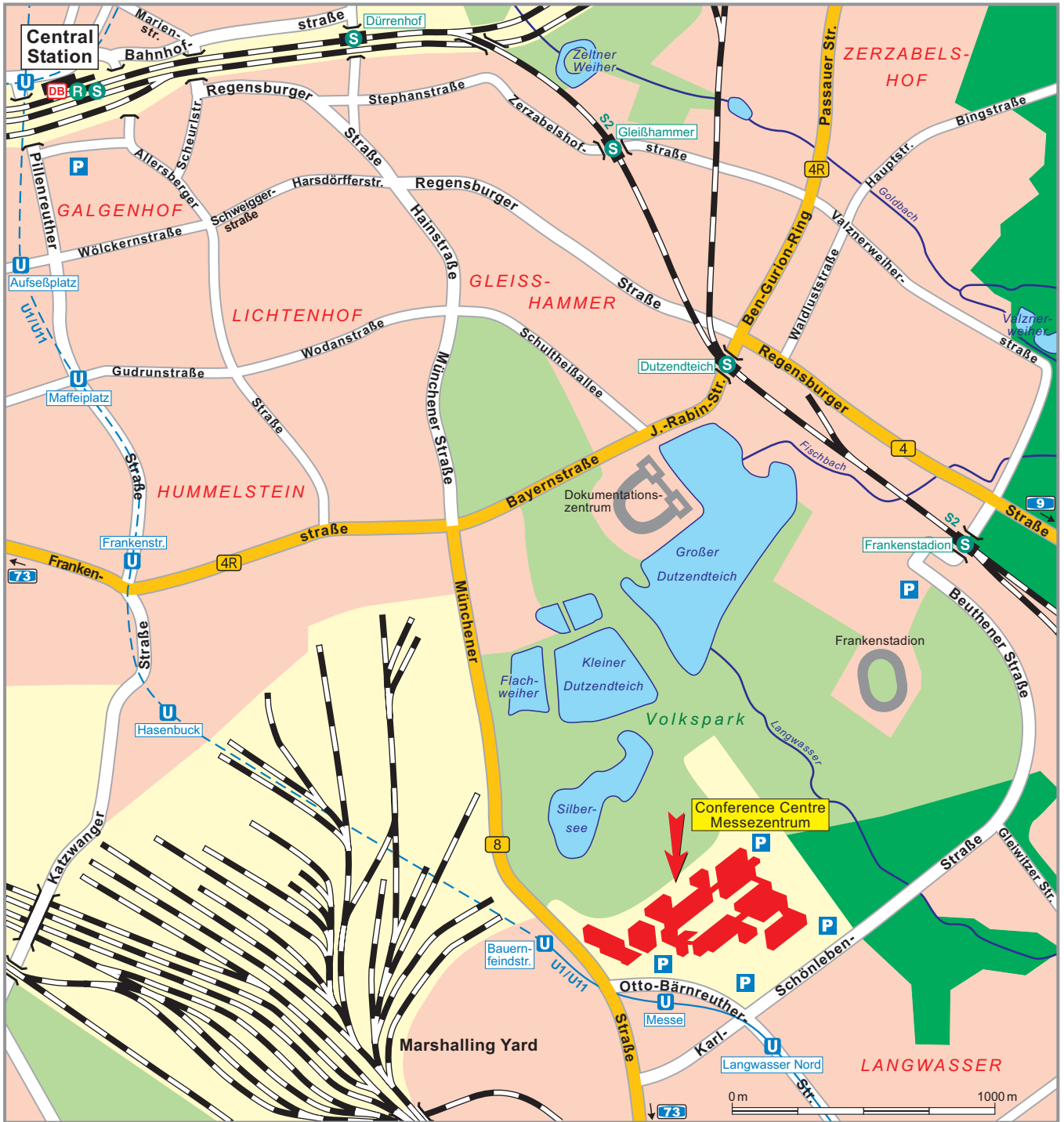












# Nürnberg South-East (Messezentrum)



Landesamt für Vermessung und Geoinformation Bayern

- |   |                  |   |                         |
|---|------------------|---|-------------------------|
|  | federal road     |  | railway                 |
|  | main street      |  | long-distance traffic   |
|  | side street      |  | regional rail transport |
|  | car park         |  | suburban train          |
|  | sign to motorway |  | underground             |